

97°42'0"W

97°36'0"W

97°30'0"W

97°24'0"W

28°30'0"N

28°24'0"N

28°18'0"N

28°12'0"N

28°30'0"N

28°24'0"N

28°18'0"N

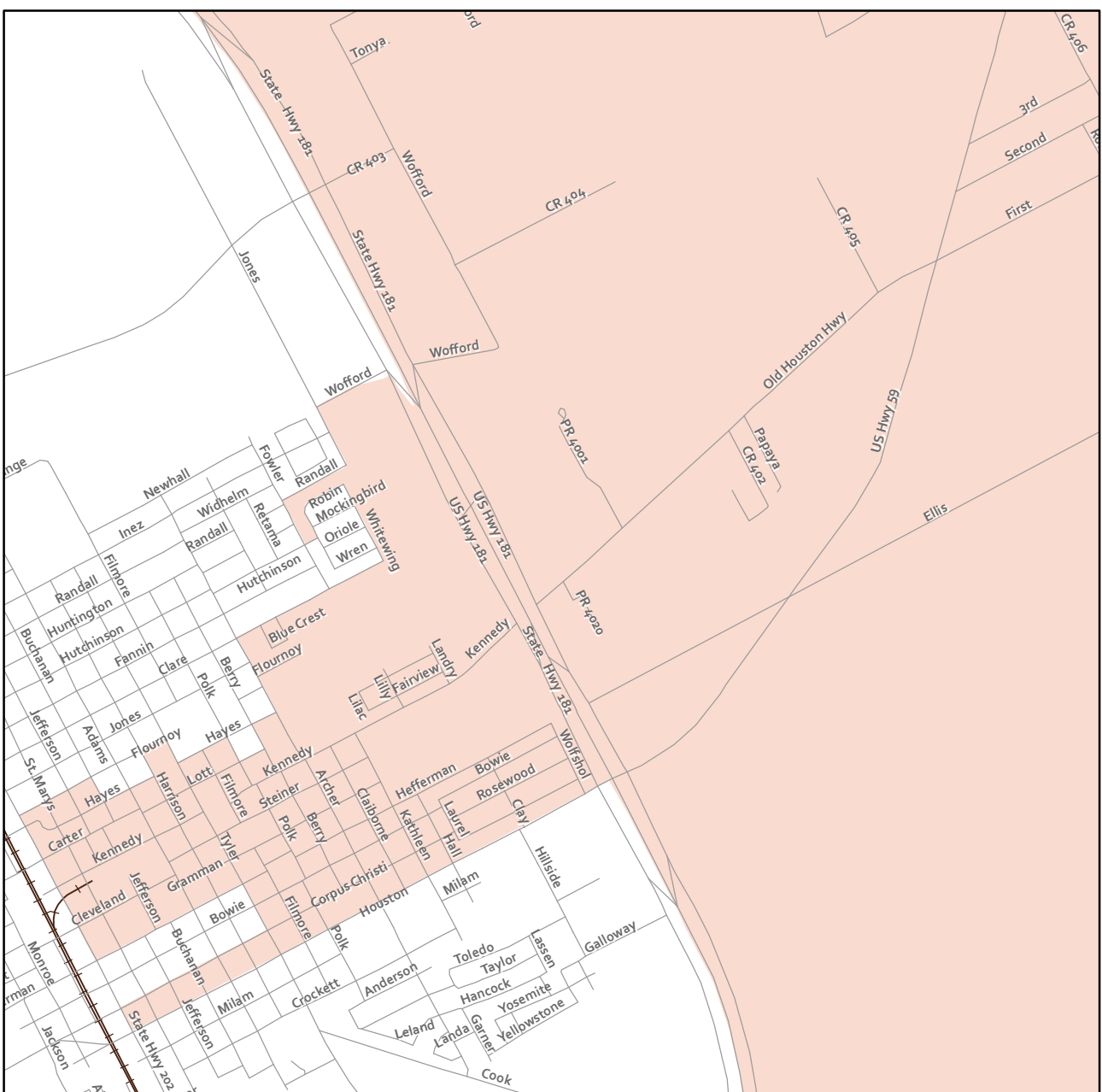
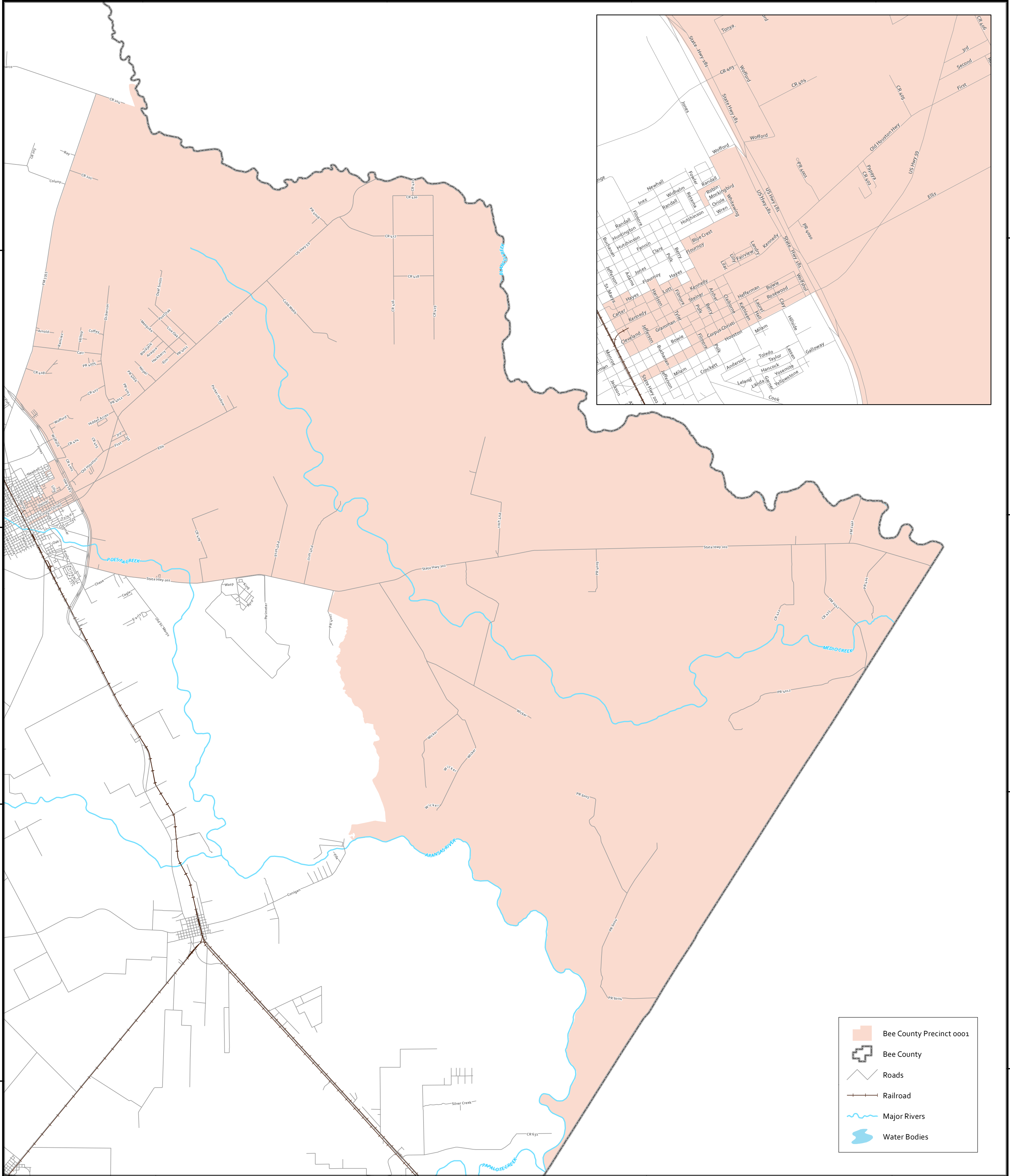
28°12'0"N

97°42'0"W

97°36'0"W

97°30'0"W

97°24'0"W



	Bee County Precinct 0001
	Bee County
	Roads
	Railroad
	Major Rivers
	Water Bodies



GrantWorks, Inc.
 2201 Northland Drive, Austin, TX 78756
 Phone (512) 420-0303 Fax (512) 420-0302

FINANCED THROUGH THE TEXAS
 DEPARTMENT OF RURAL AFFAIRS.
 Preparation of this document was financed
 through provisions of a Texas Community
 Development Block Grant from the U.S.
 Department of Housing and Urban

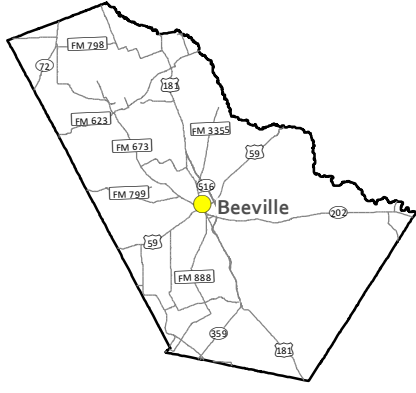
Texas State Plane Zone 4
 TX - S Central
 Projection: Lambert Conformal Conic
 GCS North American 1983
 Datum: D North American 1983



Bee County, Texas

Bee County, Texas

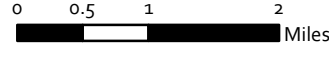

Election Precinct 0001
 January 2016



Bee County



1 inch = 7,750 feet



Disclaimer

The boundaries, roadways, and roadway names depicted on these maps were derived from readily available information and are representative in nature. Bee County and GrantWorks, Inc. do not intend to establish or confirm official boundaries with these maps and do not warrant or approve the use of these maps for any purpose other than general reference and information.